

Windsor Great Park Illuminated Terrain Guide

Click on any **yellow circle** on the map to see the area in detail

Click [Back to Map](#)
on each page to return here

If you have any queries, please feel free to submit a request through our [FAQ page](#)

Please note these are the 2024 installations and map, as these do change year on year.



Car Park – Blue Badge spaces


[Back to Map](#)



Entrance

Accessible picnic tables

[Back to Map](#)



Windsor Tavern

Food & drink stalls

[Back to Map](#)




Accessible Toilet



Rides

[Back to Map](#)



← Carousels

← Helter Skelter



[Back to Map](#)

Trail:

Points
3→8





[Back to Map](#)

Trail:

Points
9→10

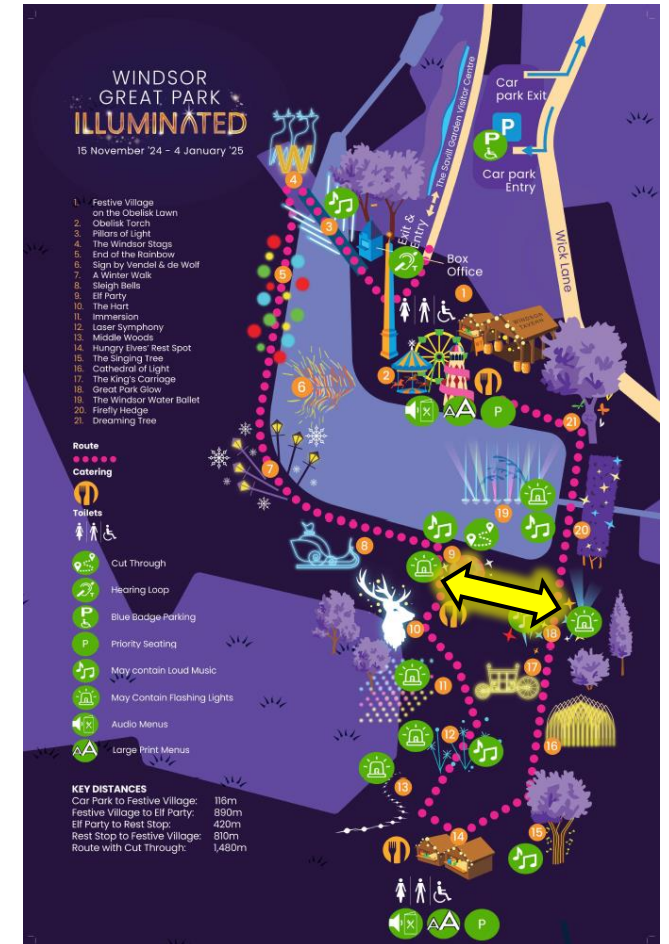
Warning regarding lasers ahead



Accessible Menus available via QR code

[Back to Map](#)

Cut Through Access Route



[Back to Map](#)

Trail:

Points
11→12




[Back to Map](#)

Trail: Points 13→14



Mid-Point
Food & Drink
stalls



[Back to Map](#)

Mid-Point Food & Drink stalls







[Back to Map](#)

Trail:

Points
15→17





Trail:

[Back to Map](#)

Points 18→21

Back to start of trail, rides area

